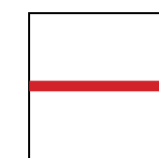








KEY

 Site Boundary (2.39Ha)

BUILT DEVELOPMENT
 Proposed Residential Area [up to 40 dwellings @ 26 dph] (1.56Ha)

ACCESS
 Proposed Indicative Primary Road
 Proposed Site Access off Main Road
 Potential Footpath Link
 Potential Footpath Links
 Existing Public Rights of Way

GREEN INFRASTRUCTURE
 Existing Trees and Hedgerows
 Natural/Semi Natural Greenspace/ Amenity Greenspace
 Proposed Trees/Woodland
 Potential Drainage Solution

